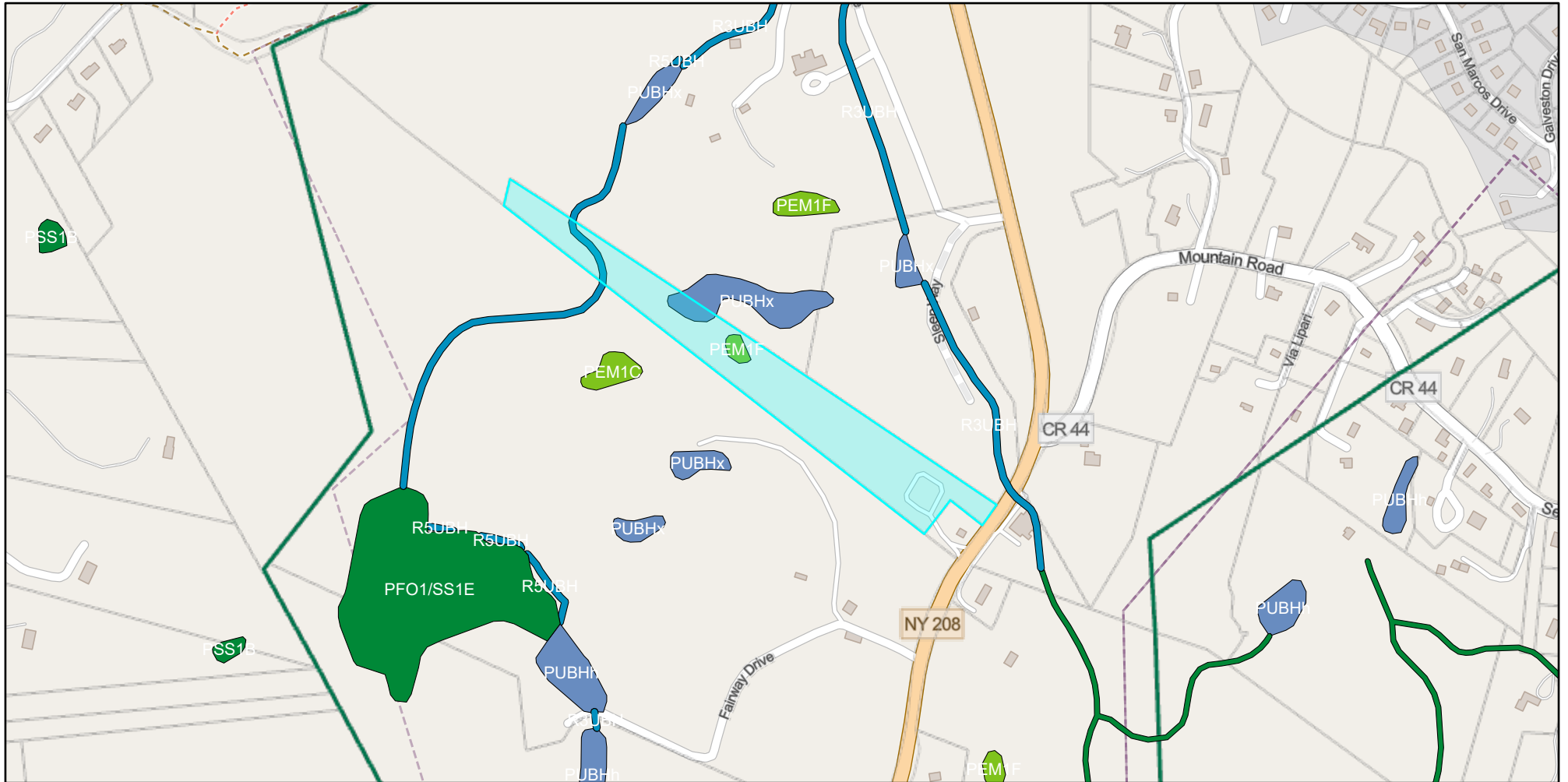













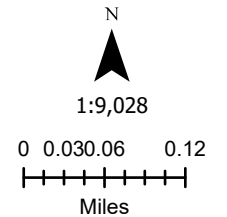
577 NYS Route 208



June 9, 2022

Wetlands (NWI)

- | | |
|--|--|
|  Estuarine and Marine Deepwater |  Lake |
|  Estuarine and Marine Wetland |  Other |
|  Freshwater Emergent Wetland |  Riverine |
|  Freshwater Forested/Shrub Wetland |  Wetlands (NYSDEC) |
|  Freshwater Pond |  Municipal Boundaries |
| |  Parcel Boundaries |



CREDITS: Orange County, Esri, NASA, NGA, USGS, FEMA, Map data © OpenStreetMap contributors, Microsoft, Facebook, Inc. and its affiliates, Esri Community Maps contributors, Map layer by Esri, Esri Community Maps Contributors, Orange County, NY, New Jersey Office of GIS, © OpenStreetMap, Microsoft, Esri, HERE, Garmin, SafeGraph, GeoTechnologies, Inc, METI/NASA,

DISCLAIMER: This map is a product of Orange County GIS Division. The data depicted here have been developed with extensive cooperation from other County departments, as well as other Federal, State and Local government agencies. Orange County make no representations as to the accuracy of the information in the mapping data, but rather, provide said information as is. Orange County expressly disclaim responsibility for damages or liability that may arise from the use of this map.