

# Village Of South Blooming Grove

Incorporated on July 14, 2006

P.O. Box 295

Blooming Grove, New York 10914

## PLANNING BOARD PRELIMINARY APPLICATION FOR SUBDIVISION

---

The Planning Board meetings are held on the 3<sup>rd</sup> Thursday of each month. Work sessions are held on the 1<sup>st</sup> Thursday of each month. All meetings commence at 7:00 PM.

Prior to submitting an application to the planning board, it is suggested that the applicant meet with the Village Community Design Review Committee (CDRC). The CDRC is composed of planning board and village board members and is designed to provide applicants with an opportunity to present their proposed development ideas with the village's representatives and professional advisors in an informal setting.

To appear on the agenda for any given month, new applications, applicable fees and all required documentation must be submitted to the Village Clerk's office no later than the 20<sup>th</sup> day of the month preceding the scheduled meeting. Subsequent to the initial filing, the planning board will establish the submittal dates subject to the size and complexity of the application.

The information in this packet is to be used as a guide; you should familiarize yourself with the appropriate sections of the Municipal Code of the Village of South Blooming Grove.

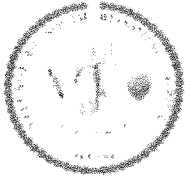
If you have any questions please contact the Village Clerk's office via:

Telephone (845) 782-2600

or

Fax (845) 782-2601

**INCOMPLETE APPLICATIONS WILL NOT BE CONSIDERED**



# Village Of South Blooming Grove

Incorporated on July 14, 2006

P.O. Box 295

Blooming Grove, New York 10914

## PLANNING BOARD PRELIMINARY APPLICATION FOR SUBDIVISION

### Application Submission Checklist

1.  Review Village Code for your own knowledge.
2.  Meet with the Community Design Review Committee (CDRC) prior to submitting application. *OPTIONAL*
3.  Fill in entire application. Mark "N/A" when necessary.
4.  Make checks payable to "Village of South Blooming Grove" (escrow check and application fee should be separate checks for processing).
5.  Submit entire application and applicable fees to Village Clerk by the 20<sup>th</sup> of the month to be placed on the next Planning Board Agenda.
6.  12 Copies of entire application.
7.  12 Copies of Subdivision Plan set.
8.  Certified Mailing List Request Form for public hearing (will be refunded if not required).
9.  12 Copies of EAF- long or short.

I Chezky Mertz (Applicant) have read the Village Code as it pertains to the property and application. The entire application has been completed and is ready for submission to the Village Clerk along with the escrow check.

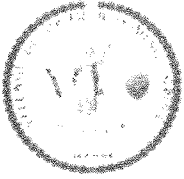
Applicant (s) Signature

.....  
*OFFICE USE ONLY*  
.....

- |                          |   |
|--------------------------|---|
| <input type="checkbox"/> | Review each page of the application for completeness        |
| <input type="checkbox"/> | Confirm that escrow check matches fee schedule requirements |

Date: \_\_\_\_\_

Signature of Official Taking application: \_\_\_\_\_



# Village Of South Blooming Grove

Incorporated on July 14, 2006

P.O. Box 295

Blooming Grove, New York 10914

## PLANNING BOARD PRELIMINARY APPLICATION FOR SUBDIVISION

---

Confirm that all necessary copies of documents, maps, etc., are included with application

\_\_\_\_\_

Title: \_\_\_\_\_



# Village Of South Blooming Grove

Incorporated on July 14, 2006  
P.O. Box 295  
Blooming Grove, New York 10914

## PLANNING BOARD PRELIMINARY APPLICATION FOR SUBDIVISION

### PROJECT DESCRIPTION

NAME OF PROJECT/SUBDIVISION:

2 Michael Ct Subdivision

NUMBER OF LOTS: Two (2)

STREET ADDRESS: \_\_\_\_\_

SECTION: 216 BLOCK: 1 LOT: 9

(For main parcel, if other SBL's are involved, please add to the project narrative.)

DEED RECORDING: Liber: 14621 Page No.: 780

LOCATION: On the \_\_\_\_\_ side of \_\_\_\_\_,  
\_\_\_\_\_ feet \_\_\_\_\_ of \_\_\_\_\_.

ACREAGE OF PARCEL: \_\_\_\_\_ ZONING DISTRICT: RR

ZONING OVERLAY DISTRICT:

Scenic Gateways  Scenic Roads  Surface Water  Ridgeline/Significant Biological  
 Scenic Viewshed/Significant Biological

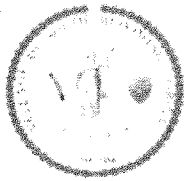
SCHOOL DISTRICT:  Washingtonville  Monroe-Woodbury  Chester

IS THE PROJECT LOCATED WITHIN THE BOUNDARIES OF THE VILLAGE'S:

WATER DISTRICT  Y  N SEWER DISTRICT  Y  N

PROJECT DESCRIPTION: (If additional space is required, please attach a narrative summary.)

The proposed application is to subdivide a 0.55 +/- acre 23,892 +/- sqft, into 2 two-family residential lots. - Both lots will have 40 front, 40 rear and 15 on each side yards.



# Village Of South Blooming Grove

Incorporated on July 14, 2006  
P.O. Box 295  
Blooming Grove, New York 10914

## PLANNING BOARD PRELIMINARY APPLICATION FOR SUBDIVISION

**This property is within 500 feet of:**  
(Check all that apply)

IF ANY ITEM IS CHECKED, A REVIEW MUST BE DONE BY THE **ORANGE COUNTY COMMISSIONER OF PLANNING** UNDER THE STATE GENERAL MUNICIPAL LAW, SECTIONS 239 K, L, M, AND N.

- |   |  |
|---|--|
| <input type="checkbox"/> State Road / Highway _____ | <input type="checkbox"/> County Road _____     |
| <input type="checkbox"/> State or County Park _____ | <input type="checkbox"/> County Stream _____   |
| <input type="checkbox"/> Municipal Boundary _____   | <input type="checkbox"/> County Facility _____ |
| <input type="checkbox"/> Municipal Facility _____   | <input type="checkbox"/> State Facility _____  |

Provide details of above:

\_\_\_\_\_  
\_\_\_\_\_  
\_\_\_\_\_

Applicant (s) Signature and Certification

State of New York )  
County of Orange ) SS.:

I, Chezky Mertz, hereby depose and say that all the above statements contained in the papers submitted herewith are true.


Signature:

Mailing Address: \_\_\_\_\_  
Po Box #274  
Monroe NY 10949

SWORN before me this

10<sup>th</sup> day of May, 2023

Notary Public



# Village Of South Blooming Grove

Incorporated on July 14, 2006

P.O. Box 295

Blooming Grove, New York 10914

## PLANNING BOARD PRELIMINARY APPLICATION FOR SUBDIVISION

PLEASE SELECT **ONE** OF THE FOLLOWING AS PRIMARY CONTACT FOR THE PROJECT. IF A PRIMARY CONTACT IS NOT SELECTED THEN THE APPLICANT WILL BE CONSIDERED THE PRIMARY CONTACT FOR THE PROJECT.

### APPLICANT PRIMARY CONTACT

NAME:	Mertzco Management Corp	PHONE:	347-988-8053
ADDRESS:	Po Box #274	FAX:	
	Monroe NY 10949	EMAIL:	chesky@mertzcomanagement.com

### OWNER PRIMARY CONTACT

NAME:	Chezky Mertz	PHONE:	
ADDRESS:	Po Box #274	FAX:	
	Monroe NY 10949	EMAIL:	

### ENGINEER PRIMARY CONTACT

NAME:	Arden Consulting Engineers	PHONE:	845-782-8114
ADDRESS:	P.O.B. 340	FAX:	
	Monroe NY 10949	EMAIL:	mam@ardenconsulting.net

### ARCHITECT PRIMARY CONTACT

NAME:	Shmiel Breuer	PHONE:	
ADDRESS:	5 Lee Ave	FAX:	
	Monroe NY 10950	EMAIL:	shmiel@drawmedesign.com

### SURVEYOR PRIMARY CONTACT


NAME:		PHONE:	
ADDRESS:		FAX:	
		EMAIL:	

### ATTORNEY PRIMARY CONTACT

NAME:		PHONE:	
ADDRESS:		FAX:	
		EMAIL:	

### OTHER PRIMARY CONTACT

NAME:		PHONE:	
ADDRESS:		FAX:	
		EMAIL:	



# Village Of South Blooming Grove

Incorporated on July 14, 2006

P.O. Box 295

Blooming Grove, New York 10914

## PLANNING BOARD PRELIMINARY APPLICATION FOR SUBDIVISION

### CONSENT OF PROPERTY OWNER(S)

DATE: May 15 2023

RE: NAME OF PROJECT: 2 Michael Ct Subdivision


SECTION: 216 BLOCK: 1 LOT: 9

I (we) Chezky Mertz

OWNER(S) of the above noted parcel(s) of land authorize

Michael Morgante Shmiel Breuer

to act as my/our agent with regard to this application and all related proceedings.

OWNER 1:  Chezky Mertz  
SIGNATURE PRINT

ADDRESS: Po Box #274 Monroe NY 10949

TELEPHONE: 347-988-8053


OWNER 2: \_\_\_\_\_  
SIGNATURE PRINT

ADDRESS: \_\_\_\_\_

TELEPHONE: \_\_\_\_\_

Sworn before me this 15<sup>th</sup>  
day of May, 2023

KERRY A. DOUGHERTY  
Notary Public, State of New York  
Qualified in Orange County  
Reg # 01DO5042691  
Commission Expires April 24, 2027

  
Notary Public

*\* If owner is a corporation, fill in the office held by deponent, name of corporation, and provide a list of all directors, officers and stockholders owning more than 5% of any class of stock.*

\_\_\_\_\_  
\_\_\_\_\_  
\_\_\_\_\_



# Village Of South Blooming Grove

Incorporated on July 14, 2006

P.O. Box 295

Blooming Grove, New York 10914

## PLANNING BOARD PRELIMINARY APPLICATION FOR SUBDIVISION

---

### CERTIFIED MAILING LIST REQUEST FORM

Applicant: Mertzco Management Corp

Tax Map: Section 216 Block 1 Lot 9

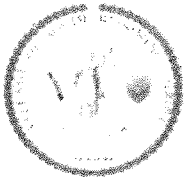
Date Requested: \_\_\_\_\_

Fee: \_\_\_\_\_ Check #: \_\_\_\_\_

**Certified Mailing List Fees:**

**SEE FEE SCHEDULE**





# Village Of South Blooming Grove

Incorporated on July 14, 2006

P.O. Box 295

Blooming Grove, New York 10914

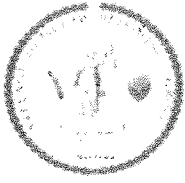
## PLANNING BOARD PRELIMINARY APPLICATION FOR SUBDIVISION

### SUBDIVISION CHECKLIST

A subdivision shall contain the following information:

N/A

- (a) A detailed development plan showing the applicant's entire property, lot area, adjacent properties and owners thereof and streets, at a convenient scale of 200 feet to one inch;
- (b) Location, width and purpose of all existing and proposed lot lines and easements, restrictions, covenants, reservations and setbacks;
- (c) The proposed location, use and exterior design of all buildings and structures, together with relevant floor areas and elevations;
- (d) Any proposed division of buildings or structures into units of separate occupancies;
- (e) Existing topography and proposed grade elevations, watercourses, marshes, areas subject to flooding, designated wetlands, wooded areas, large trees, rock outcrops and any other existing natural site features;
- (f) For plans containing residential units, the proposed location of land for park, playground or other recreational purposes;
- (g) Number, location and nature of all parking and truck loading areas with access and egress drives and curb cuts, together with appropriate profiles;
- (h) Location of outdoor storage areas, if any; including snow storage.
- (i) Location of all existing and proposed site improvements, including drains, culverts, retaining walls, fences and sidewalks;
- (j) Description of the method of sewage disposal and water supply, location of such facilities and impact on community sewage and water systems;
- (k) Location, size and illumination of signs;
- (l) Location and design of lighting facilities;
- (m) Location and proposed development of landscaping, screening and buffer areas;
- (n) Tree preservation plans to ensure that land stripping techniques are not used to develop the site;
- (o) Erosion control plans and storm water management plans;
- (p) If the plan shows only a first stage of development, a supplementary plan shall indicate ultimate development;
- (q) Disclose any code violations; and
- (r) Any other pertinent information deemed necessary by the Planning Board to determine conformity of the site plan with the intentions of this chapter.



# Village Of South Blooming Grove

Incorporated on July 14, 2006

P.O. Box 295

Blooming Grove, New York 10914

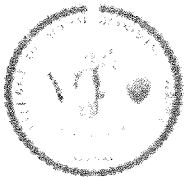
## PLANNING BOARD PRELIMINARY APPLICATION FOR SUBDIVISION

---

### PROPERTY OWNER'S GUARANTEE OF FEES

I, the undersigned owner of the property described in the foregoing application, in providing my consent to the application submitted by Mertzco Management (Applicant) to the Village of South Blooming Grove Planning Board, do hereby guarantee the payment of any and all Planning Board fees incurred by the applicant.

I further acknowledge the requirements of section 240-3 of the Village of South Blooming Grove Municipal Code. See below.



# Village Of South Blooming Grove

Incorporated on July 14, 2006

P.O. Box 295

Blooming Grove, New York 10914

## PLANNING BOARD PRELIMINARY APPLICATION FOR SUBDIVISION

### TAXPAYER PROTECTION


#### § 240-3. Application of Law.

Any and all such specific and non-general costs or expenses incurred by the Village in reviewing any application or petition for any zone change, special permit, license, franchise agreement, site plan, subdivision, variance, amendments to any approved map or tax map or text of the Village Code, as well as any other submissions to the Village Board of Trustees, the Village Zoning Board of Appeals or Village Planning Board or CDRC or otherwise enforcing the rights of the Village regarding a specific applicant or property owner which require the use or employment of Village Counsel, Special Legal Counsel, Bond Counsel, Transactional Counsel or other legal advice or representation, planning consultants, zoning consultants, engineers, experts, accountants, appraisers or other professionals or persons that may be deemed reasonably necessary by the Village to review, act upon or otherwise provide advice on any such matter shall be charged to and paid solely by the applicant or petitioner as well as property owner involved or other person seeking relief or otherwise responsible to the Village that makes such specific and non-general action or review by the Village appropriate or necessary. Any such costs paid or incurred by the Village that are reasonable and customary in the County of Orange regarding the foregoing shall be charged to and paid by the applicant as well as property owner involved provided the applicant as well as property owner involved is seeking a benefit or other relief or approval from the Village and said costs are necessary expenditures, and not expenditures for the convenience of a Board in fulfillment of its own decision-making responsibilities. Said legal cost shall be reasonable in amount and shall not exceed five (5%) percent of the cost of the fair market value of the estimated cost of construction or the infrastructure and other site improvements involved in said application. The payment of such costs shall be deducted from an escrow account to be established for such application in amount determined by the Village in accordance with the Village's fee schedule or as determined by Village Board of Trustees Resolution. Such escrow account must be maintained in an amount sufficient to pay such fees or costs at the time they are incurred and must be replenished as directed by the Village.


  
OWNER'S SIGNATURE

Chezky Mertz  
PRINT NAME

Sworn before me this 15th  
day of May, 2023

  
Notary Public

KERRY A. DOUGHERTY  
Notary Public, State of New York  
Qualified in Orange County  
Reg # 01DO5042691  
Commission Expires April 24, 2027



# Village Of South Blooming Grove

Incorporated on July 14, 2006

P.O. Box 295

Blooming Grove, New York 10914

## PLANNING BOARD PRELIMINARY APPLICATION FOR SUBDIVISION

### AUTHORIZATION TO INSPECT PROPERTY

The owner, by submitting an application to the Village of South Blooming Grove Planning Board and by signing this authorization, consents to inspection by Village personnel, staff or consultants of the project site or facility for which an approval is sought and, to the extent necessary, the property owned by the applicant adjacent to the project site or facility. This authorization allows Village representatives to enter upon and pass through such property in order to inspect the project site or facility, without prior notice, between the hours of 8:00 a.m. and 8:00 p.m.

Inspections may take place as part of the application process prior to any decision to grant or deny the approvals sought. By signing this authorization, the owner agrees that this authorization shall remain in effect as long as the application is pending, and is effective regardless of whether the landowner or agent are physically present at the time of the inspection. In the event that the project site or facility is posted with any form of "posted" or "keep out" notice, or fenced in with an unlocked gate, this permission authorizes Village Representatives to disregard such notices or unlocked gates at the time of inspection.


The owner further agrees that during an inspection in connection with this application, among other things, Village representatives may take measurements, may take soil samples and photographs, and may analyze physical characteristics of the site including, but not limited to, soils and vegetation and may make drawings and take photographs.

  
OWNER'S SIGNATURE

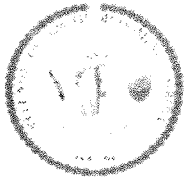
Chezky Mertz

PRINT NAME

Sworn before me this 15<sup>th</sup>  
day of May, 2023

  
Notary Public

KERRY A. DOUGHERTY  
Notary Public, State of New York  
Qualified in Orange County  
Reg # 01DO5042691  
Commission Expires April 24, 2027



# Village Of South Blooming Grove

Incorporated on July 14, 2006

P.O. Box 295

Blooming Grove, New York 10914

## PLANNING BOARD PRELIMINARY APPLICATION FOR SUBDIVISION

### Affidavit Pursuant to Section 809 of the General Municipal Law

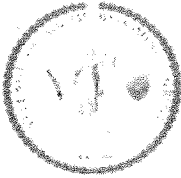
State of New York )  
County of Orange ) SS.:

I, Chezky Mertz, being duly sworn, hereby depose and say that all the following statements and the statements contained in the papers submitted in this application for site development plan herewith are true and that the nature and extent of any interests set forth are disclosed to the extent that they are known to the applicant.

1. Print or type full name and post office address: Chezky Mertz  
Po Box #274 Monroe NY 10949

certifies that he is owner or agent of all that certain lot, piece or parcel of land and/or building described in this application as Section 216 Block 1 and Lot 9; **and if not the owner that he has been duly and properly authorized to make this application and to assume responsibility for the owner** in connection with this application.

2. There is no state officer, Orange County Officer or employee or town/village officer or employee nor his or her spouse, brother, sister, parent, child or grandchild, or a spouse of any of these relatives who is the applicant or who has an interest in the person, partnership or association making this application, petition or request, or is an officer, director, partner or employee of the applicant, or that such officer or employee, if this applicant is a corporation, legally or beneficially owns or controls any stock of the applicant in excess of 5% of the total of the corporation if its stock is listed on the New York or American Stock Exchanges; or is a member or partner of the applicant, if the applicant is an association or a partnership; nor that such town/village officer or employee nor any member of his family in any of the foregoing classes is a party to an agreement with the applicant, express or implied, whereby such officer or employee may receive any payment or other benefit, whether or not for service rendered, which is dependent or contingent upon the favorable approval of this application, petition or request.



# Village Of South Blooming Grove

Incorporated on July 14, 2006

P.O. Box 295

Blooming Grove, New York 10914

## PLANNING BOARD PRELIMINARY APPLICATION FOR SUBDIVISION

3. That to the extent that the same is known to your applicant and to the owner of the subject premises **there is disclosed herewith** the interest of the following officer or employee of the persons described above:

(If none, so state)

a. Name and address of officer or employee \_\_\_\_\_

b. Nature of interest \_\_\_\_\_


c. If stockholder, number of shares \_\_\_\_\_

d. If officer or partner, nature of office and name of partnership \_\_\_\_\_

e. If a spouse or brother, sister, parent, child, grandchild or the spouse of any of these blood relatives of such state, county or town/village officer or employee, state name and address of such relative and nature of relationship to officer and employee and nature and extent of office, interest or participation or association having an interest in such ownership or in any business entity sharing in such ownership.

f. In the event of corporate ownership: A list of all directors, officers and stockholders of each corporation owning more than five (5%) percent of any class of stock, must be attached. For any officers or individuals described in Section 2 above.

I, Chezky Mertz, do hereby depose and say that all the above statements and statements contained in the papers submitted herewith are true, knowing that a person who knowingly and intentionally violates this section is guilty of a misdemeanor.

Signature: 

Mailing Address: Po Box #274

Monroe NY 10949

SWORN before me this

15<sup>th</sup> day of May, 2023

 Notary Public

KERRY A. DOUGHERTY  
Notary Public, State of New York  
Qualified in Orange County  
Reg # 01DO5042691  
Commission Expires April 24, 2027

# Short Environmental Assessment Form

## Part 1 - Project Information

### Instructions for Completing


**Part 1 – Project Information.** The applicant or project sponsor is responsible for the completion of Part 1. Responses become part of the application for approval or funding, are subject to public review, and may be subject to further verification. Complete Part 1 based on information currently available. If additional research or investigation would be needed to fully respond to any item, please answer as thoroughly as possible based on current information.

Complete all items in Part 1. You may also provide any additional information which you believe will be needed by or useful to the lead agency; attach additional pages as necessary to supplement any item.

<b>Part 1 – Project and Sponsor Information</b>			
Name of Action or Project: 2 Michael Ct Subdivision			
Project Location (describe, and attach a location map): 2 Michael Ct Mornoe Ny 10950			
Brief Description of Proposed Action: The proposed application is to subdivide a 0.55 +/- acre 23,892 +/- sqft, into 2 - two-family residential lots.  Both lots have 40 front, 40 rear, and 15 on each side yards.  Both lots are serviced by municipal water & sewer.  Both lots conforms with the village zoning			
Name of Applicant or Sponsor:  Chezky Mertz		Telephone: 347-988-8053  E-Mail: chesky@mertzcomanagement.com	
Address: Po Box #274			
City/PO: Monroe		State: NY	Zip Code: 10949
1. Does the proposed action only involve the legislative adoption of a plan, local law, ordinance, administrative rule, or regulation? If Yes, attach a narrative description of the intent of the proposed action and the environmental resources that may be affected in the municipality and proceed to Part 2. If no, continue to question 2.			NO <input type="checkbox"/>
			YES <input type="checkbox"/>
2. Does the proposed action require a permit, approval or funding from any other government Agency? If Yes, list agency(s) name and permit or approval: Village of South Blooming Grove Plannings & Buildings			NO <input type="checkbox"/>
			YES <input checked="" type="checkbox"/>
3. a. Total acreage of the site of the proposed action?		0.55 acres	
b. Total acreage to be physically disturbed?		0.25 acres	
c. Total acreage (project site and any contiguous properties) owned or controlled by the applicant or project sponsor?		0.0 acres	
4. Check all land uses that occur on, are adjoining or near the proposed action:			
<input type="checkbox"/> Urban <input type="checkbox"/> Rural (non-agriculture) <input type="checkbox"/> Industrial <input type="checkbox"/> Commercial <input checked="" type="checkbox"/> Residential (suburban)			
<input type="checkbox"/> Forest <input type="checkbox"/> Agriculture <input type="checkbox"/> Aquatic <input type="checkbox"/> Other(Specify):			
<input type="checkbox"/> Parkland			

	NO	YES	N/A
5. Is the proposed action, <ul style="list-style-type: none"> <li>a. A permitted use under the zoning regulations?</li> <li>b. Consistent with the adopted comprehensive plan?</li> </ul>	<input type="checkbox"/>	<input checked="" type="checkbox"/>	<input type="checkbox"/>
	<input type="checkbox"/>	<input type="checkbox"/>	<input checked="" type="checkbox"/>
6. Is the proposed action consistent with the predominant character of the existing built or natural landscape?	NO <input type="checkbox"/>	YES <input checked="" type="checkbox"/>	
7. Is the site of the proposed action located in, or does it adjoin, a state listed Critical Environmental Area? If Yes, identify: _____	NO <input checked="" type="checkbox"/>	YES <input type="checkbox"/>	
8. a. Will the proposed action result in a substantial increase in traffic above present levels? b. Are public transportation services available at or near the site of the proposed action? c. Are any pedestrian accommodations or bicycle routes available on or near the site of the proposed action?	NO <input checked="" type="checkbox"/>	YES <input type="checkbox"/>	
	<input checked="" type="checkbox"/>	<input type="checkbox"/>	
	<input checked="" type="checkbox"/>	<input type="checkbox"/>	
9. Does the proposed action meet or exceed the state energy code requirements? If the proposed action will exceed requirements, describe design features and technologies: _____ _____	NO <input type="checkbox"/>	YES <input checked="" type="checkbox"/>	
10. Will the proposed action connect to an existing public/private water supply? If No, describe method for providing potable water: _____ _____	NO <input type="checkbox"/>	YES <input checked="" type="checkbox"/>	
11. Will the proposed action connect to existing wastewater utilities? If No, describe method for providing wastewater treatment: _____ _____	NO <input type="checkbox"/>	YES <input checked="" type="checkbox"/>	
12. a. Does the project site contain, or is it substantially contiguous to, a building, archaeological site, or district which is listed on the National or State Register of Historic Places, or that has been determined by the Commissioner of the NYS Office of Parks, Recreation and Historic Preservation to be eligible for listing on the State Register of Historic Places?  b. Is the project site, or any portion of it, located in or adjacent to an area designated as sensitive for archaeological sites on the NY State Historic Preservation Office (SHPO) archaeological site inventory?	NO <input checked="" type="checkbox"/>	YES <input type="checkbox"/>	
	<input checked="" type="checkbox"/>	<input type="checkbox"/>	
13. a. Does any portion of the site of the proposed action, or lands adjoining the proposed action, contain wetlands or other waterbodies regulated by a federal, state or local agency? b. Would the proposed action physically alter, or encroach into, any existing wetland or waterbody? If Yes, identify the wetland or waterbody and extent of alterations in square feet or acres: _____ _____ _____	NO <input checked="" type="checkbox"/>	YES <input type="checkbox"/>	
	<input checked="" type="checkbox"/>	<input type="checkbox"/>	



14. Identify the typical habitat types that occur on, or are likely to be found on the project site. Check all that apply:		
<input type="checkbox"/> Shoreline <input type="checkbox"/> Forest <input type="checkbox"/> Agricultural/grasslands <input type="checkbox"/> Early mid-successional <input type="checkbox"/> Wetland <input type="checkbox"/> Urban <input checked="" type="checkbox"/> Suburban		
15. Does the site of the proposed action contain any species of animal, or associated habitats, listed by the State or Federal government as threatened or endangered?	NO	YES
	<input checked="" type="checkbox"/>	<input type="checkbox"/>
16. Is the project site located in the 100-year flood plan?	NO	YES
	<input checked="" type="checkbox"/>	<input type="checkbox"/>
17. Will the proposed action create storm water discharge, either from point or non-point sources?	NO	YES
If Yes,	<input type="checkbox"/>	<input checked="" type="checkbox"/>
a. Will storm water discharges flow to adjacent properties?	<input checked="" type="checkbox"/>	<input type="checkbox"/>
b. Will storm water discharges be directed to established conveyance systems (runoff and storm drains)?	<input checked="" type="checkbox"/>	<input type="checkbox"/>
If Yes, briefly describe: _____ _____		
18. Does the proposed action include construction or other activities that would result in the impoundment of water or other liquids (e.g., retention pond, waste lagoon, dam)?	NO	YES
If Yes, explain the purpose and size of the impoundment: _____ _____	<input checked="" type="checkbox"/>	<input type="checkbox"/>
19. Has the site of the proposed action or an adjoining property been the location of an active or closed solid waste management facility?	NO	YES
If Yes, describe: _____ _____	<input checked="" type="checkbox"/>	<input type="checkbox"/>
20. Has the site of the proposed action or an adjoining property been the subject of remediation (ongoing or completed) for hazardous waste?	NO	YES
If Yes, describe: _____ _____	<input checked="" type="checkbox"/>	<input type="checkbox"/>
<b>I CERTIFY THAT THE INFORMATION PROVIDED ABOVE IS TRUE AND ACCURATE TO THE BEST OF MY KNOWLEDGE</b>		
Applicant/sponsor/name: <u>    Chezky Mertz    </u> Date: <u>    May 15 2023    </u>		
Signature: <u>     Title: <u>    Owner Applicant    </u></u>		